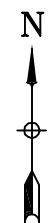
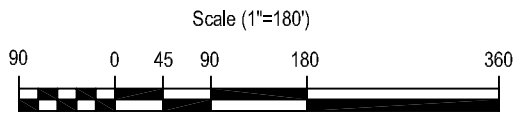


Sudbury River

Wetlands
Remediation
Activity Area

Groundwater
Remediation
Activity Area

BOSTON POST ROAD ROUTE 20 (PUBLIC-VARIABLE WIDTH STATE HIGHWAY)







- Legend**
-  Existing Building
 -  Delineated Wetland Boundary
 -  Site Boundary (Approximate)
 -  Wetland Remediation Excavation Area

Figure 2 - Remediation Site Plan
Former Raytheon Facility - Wayland, MA



R:\Raytheon\Wayland - 1922\Raytheon ROS\Fig 2 site.dwg (05/24/2005 - 11:46am Boston)